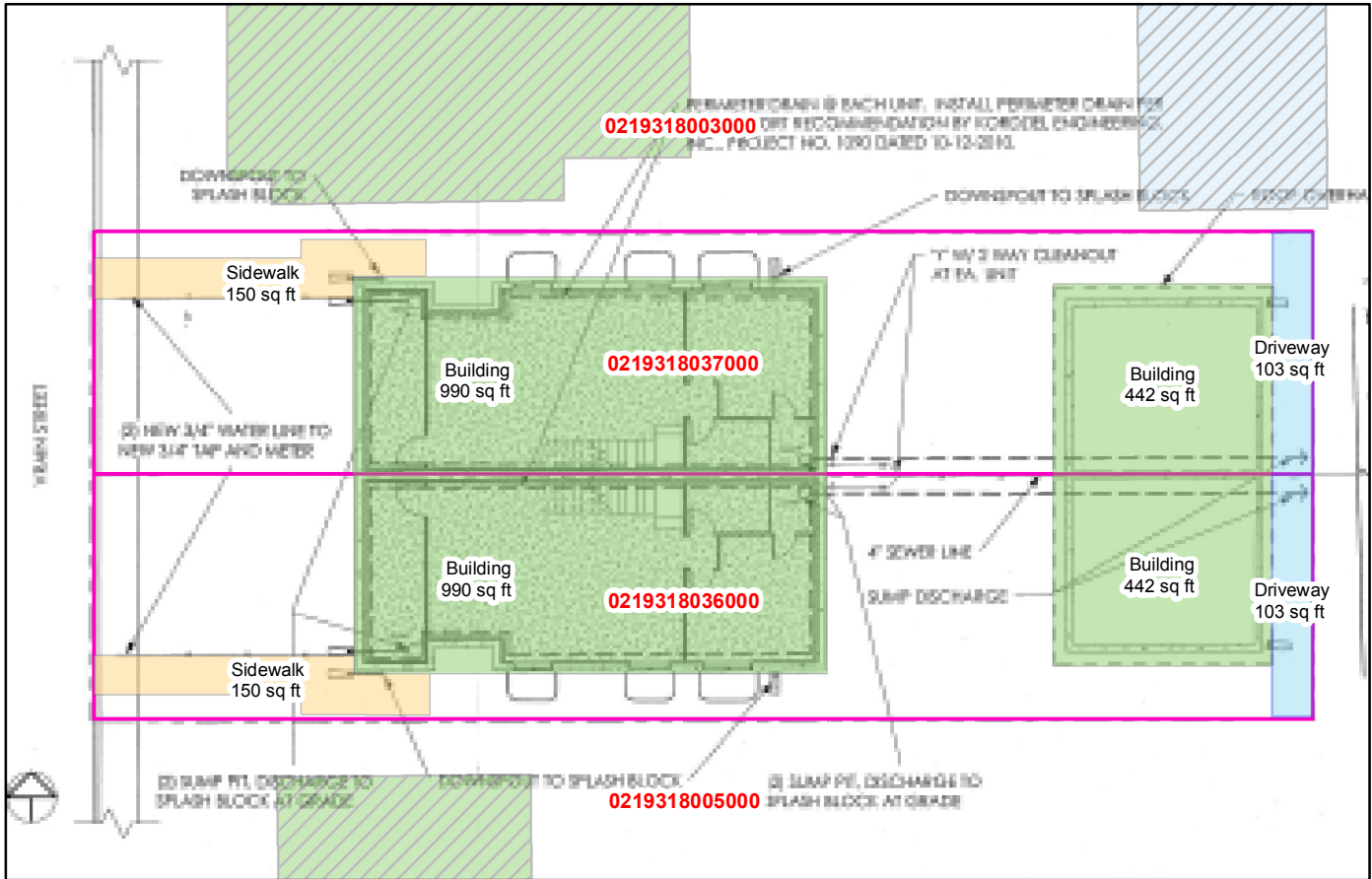


NOT ON STORM-PARCEL SPLIT 004 to 036 & 037 3968 VRAIN ST GIS IMPERVIOUS INSPECTION REPORT

PREPARED ON : 7/25/2011



Schedule Number: 62-0219318037000

Investigator: Kathey Swan

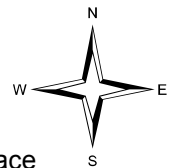
Measurement Method: PHOTO2010

Impervious Surface Totals (sq. ft.)

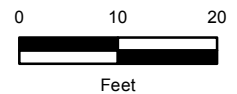
Building -	1,432
Driveway -	103
Sidewalk -	150
Parking -	0
Other -	0
Grand Total -	1,685
Assessor Parcel Area -	3,125

Legend

- Building
- Sidewalk
- Driveway
- Parking
- Other
- Deteriorated Surface
- Pervious Concrete
- Pervious



Basemap Data



The impervious surfaces on this report were mapped from aerial photography. Buildings that appear to lean are common, sometimes appearing offset from the position of their impervious outline. Horizontal accuracy for this photography is +/- 1 foot.